







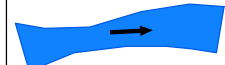
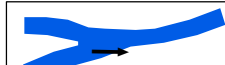

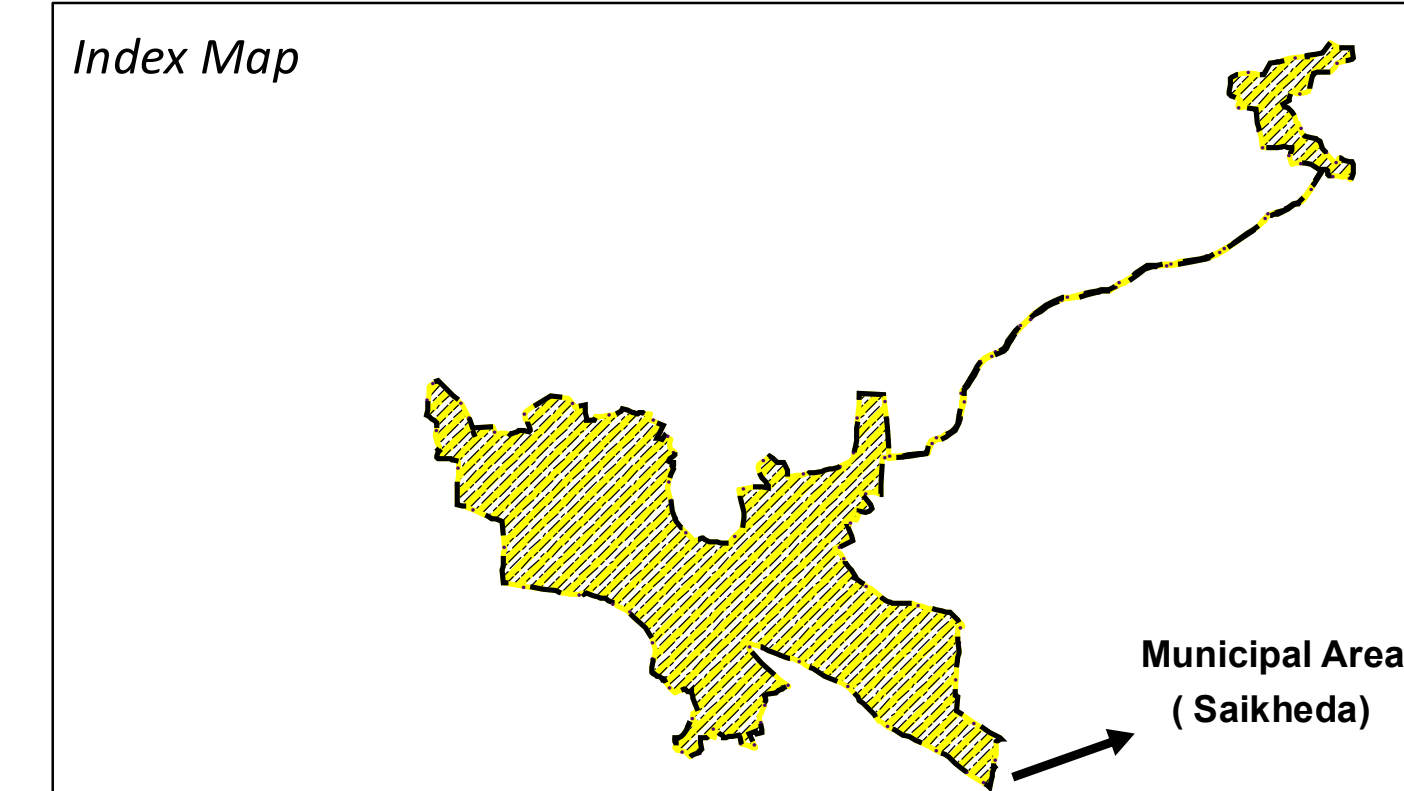
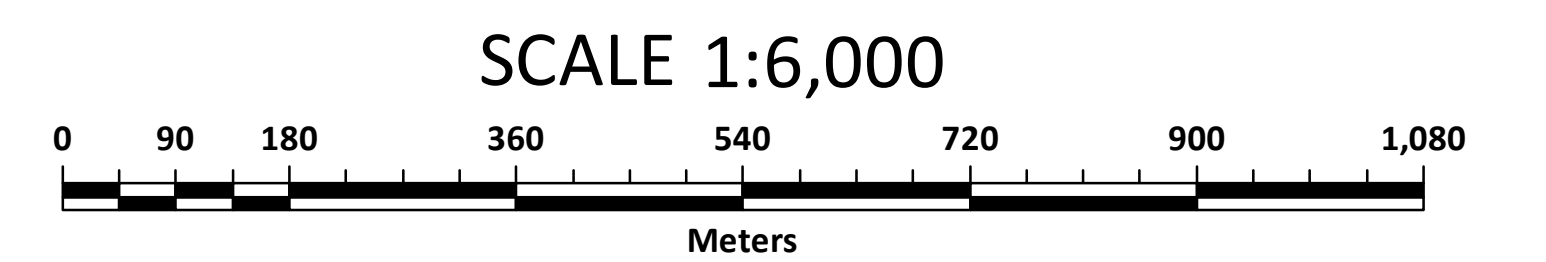



# Nagar Parishad Saikheda, District - Narsinghpur (M.P.)

Map Title **CITY BASE MAP**

- Legend
-  Municipal Area Boundary
  -  Municipal Ward Boundary
  -  State Highway
  -  Major Road
  -  Other Road
  -  Important Landmarks
  -  Pond / Tank / Reservoir
  -  River
  -  Drainage / Nala
  -  Canal
  -  Culvert



Project Title  
"Preparation of Property Tax Register Based On GIS & Revenue Survey with Technical Handholding Support" Cluster-EE/11

- Sources
- (1) Ward Gazette Notification, Dated: 06-Jun-2014.
  - (2) Referenced Data by WorldView-02 Satellite Image (0.5 Meters Resolution).



**Urban Administration & Development Department**  
**Government of Madhya Pradesh, Bhopal**  
Palika Bhavan, 6 No Bus Stop, Shivaji Nagar, Bhopal - 462016 (MP)

Prepared by  
**RAMTeCH Software Solutions Pvt. Ltd.**  
A-6, Sector - 67, NOIDA, Gautam Buddha Nagar (U.P.) - 201309

VERIFIED AND APPROVED BY			
Chief Municipal Officer	Nodal Officer	Revenue Officer / Engineer	Team Leader
Name & Signature	Name & Signature	Name & Signature	Name & Signature
Version: 1.0	Revision: 0.0	Date: 09 OCT 2017	

