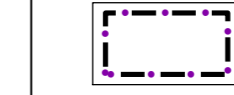
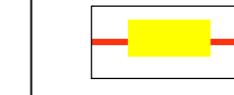
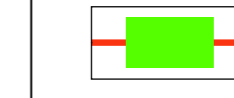
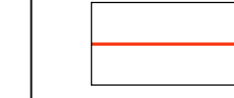


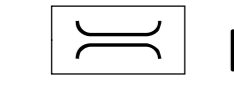
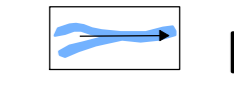
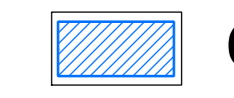



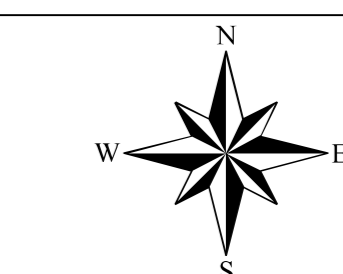
**Nagar Parishad, Sailana
District - Ratlam (M.P.)**

Map Title

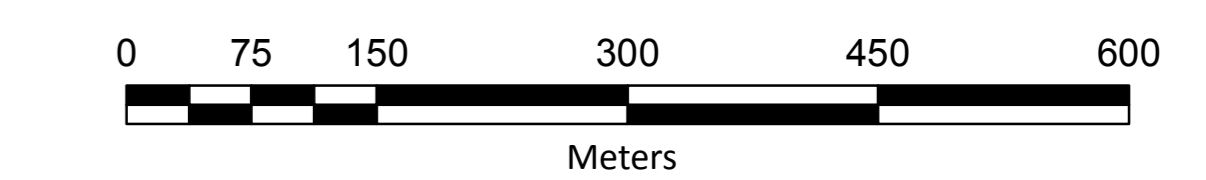
City Base Map

Legend

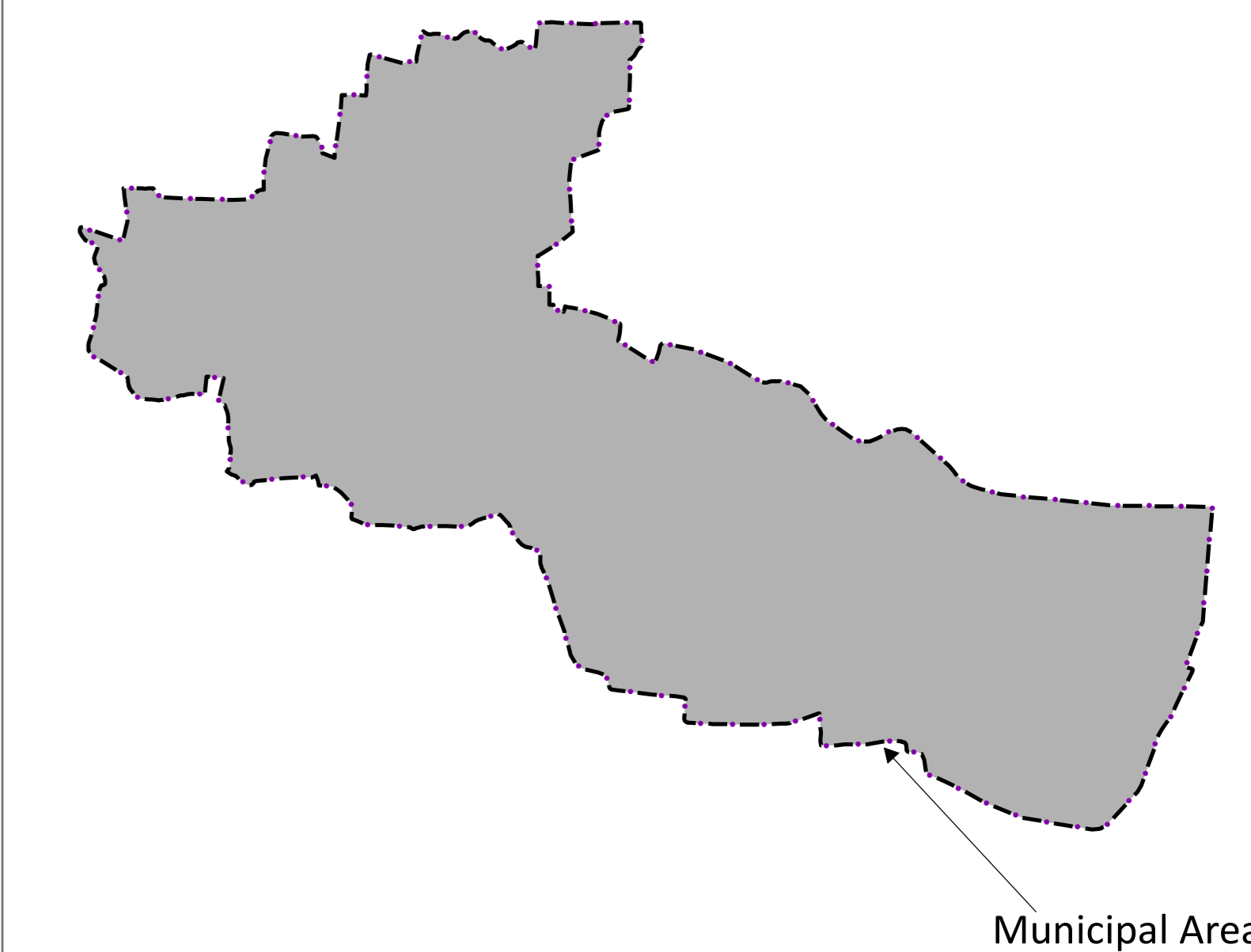
-  Municipal Boundary
-  National Highway
-  State Highway
-  Major Road
-  Other Road
-  Waterbody
-  Bridge
-  Drain
-  Overhead Tank
-  Important Landmark



SCALE 1:4000



Index Map



Project Title

**Preparation of Property Tax Register Based on
GIS & Revenue Survey
with Technical Handholding Support in Cluster KK-13**
(Taal, Sailana, Alot, Namli, Badawada, Piploda, Dhamnod-Ratlam,
Soyatkalani, Badagaon-Shajapur, Nalkheda, Barod Shajapur, Kanad, Susner)

Sources

- (1) Survey of India Toposheet No:- 46-I-15 on Scale 1:50,000
- (2) World View -02 Satellite Data Nov, 2013
- (3) Ward Gazette Notification , Date : 12 Aug, 1994

**Urban Administration & Development Department
Government of Madhya Pradesh, Bhopal**

Palika Bhawan, 6 No. Bus Stop , Shivaji Nagar, Bhopal - 462016 (M.P.)



Prepared by
Ceinsys Tech Ltd.

Formally ADCC Infocad Ltd.
10/5, IT Park, Opp: VNIT, Nagpur- 440022 (M.S.)
Web: www.ceinsys.com

Verified & Approved By

Chief Municipal Officer	Nodal Officer	Revenue Officer / Engineer	Project Manager
Name & Signature	Name & Signature	Name & Signature	Name & Signature

Version: 1.0 Revision :1.0 Date :00/00/2018

