












**Nagar Parishad, Satwas
District- Dewas (M.P.)**

Map Title


CITY BASE MAP

Legend

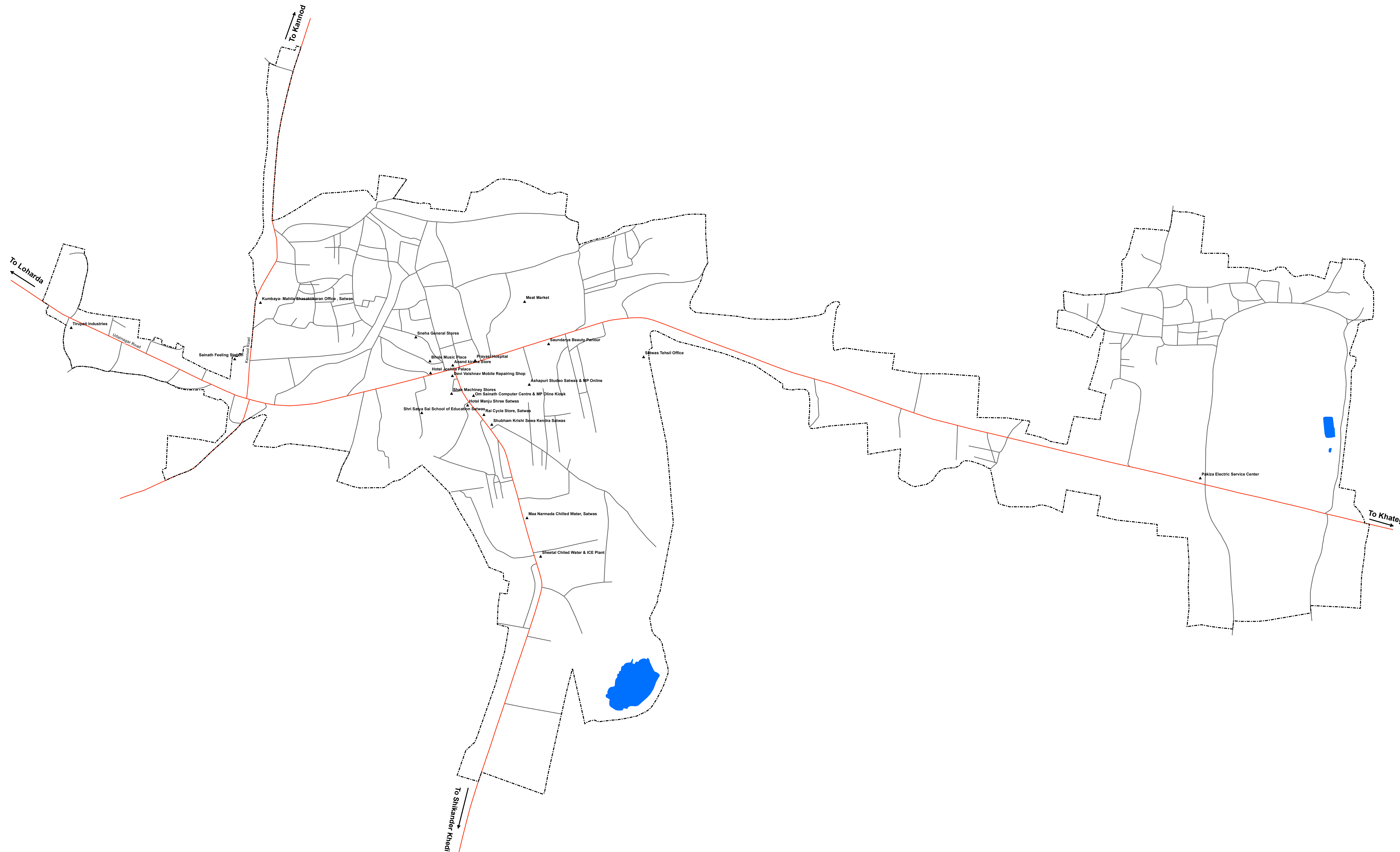
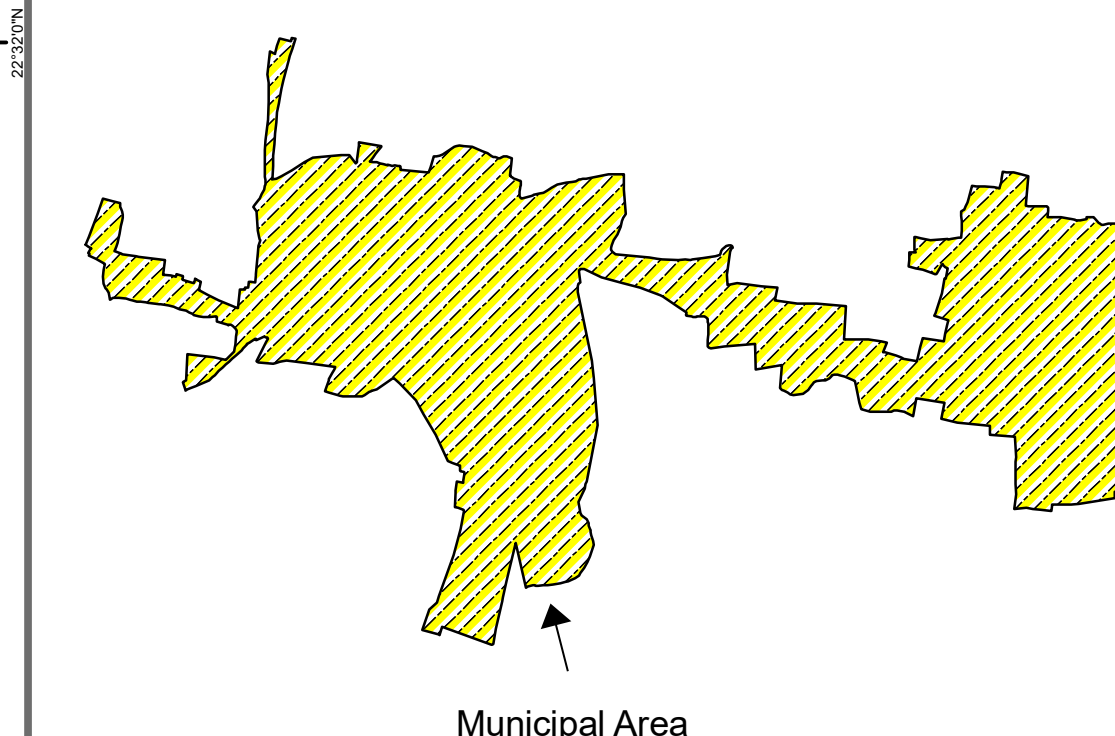
-  Municipal Boundary
-  Railway Line
-  National Highway
-  State Highway
-  Major Road
-  Other Road
-  River
-  Drainage / Nala
-  Pond / Tank / Reservoir
-  Important Landmark



Scale 1:4300



Index Map



Project Title

Preparation of GIS Based Maps And Conducting Multi-Purpose Household Survey in Cluster-M/10
(Berasia, Ashta, Ganjbasoda, Satwas, Sonkatch, Sarangpur, Shahganj, Shamshabad, Pipalrawa, Rajgarh)

Source

- (1) WorldView-02 Satellite Data Dated 27-Nov-2013
- (2) Ward Gazette Notification 682, Dated: 07-Mar-2014
- (3) Survey of India Toposheet No.: F-43K10 on Scale 1:50,000



**Urban Administration and Development Department
Government of Madhya Pradesh, Bhopal**

Palika Bhavan, 6 No Bus Stop, Shivaji Nagar, Bhopal - 462016 (MP)

Prepared By

GIS CONSORTIUM INDIA PVT LTD



H-112, First Floor, Sector-63
Noida-201309 (UP)
Tel: +91-120-4640000, Fax: +91-120-4640020
Web: www.gisconsortium.net

Verified and Approved By

Chief Municipal Officer	Nodal Officer	Rev. Officer/Engineer	Team Leader
Name & Signature	Name & Signature	Name & Signature	Name & Signature