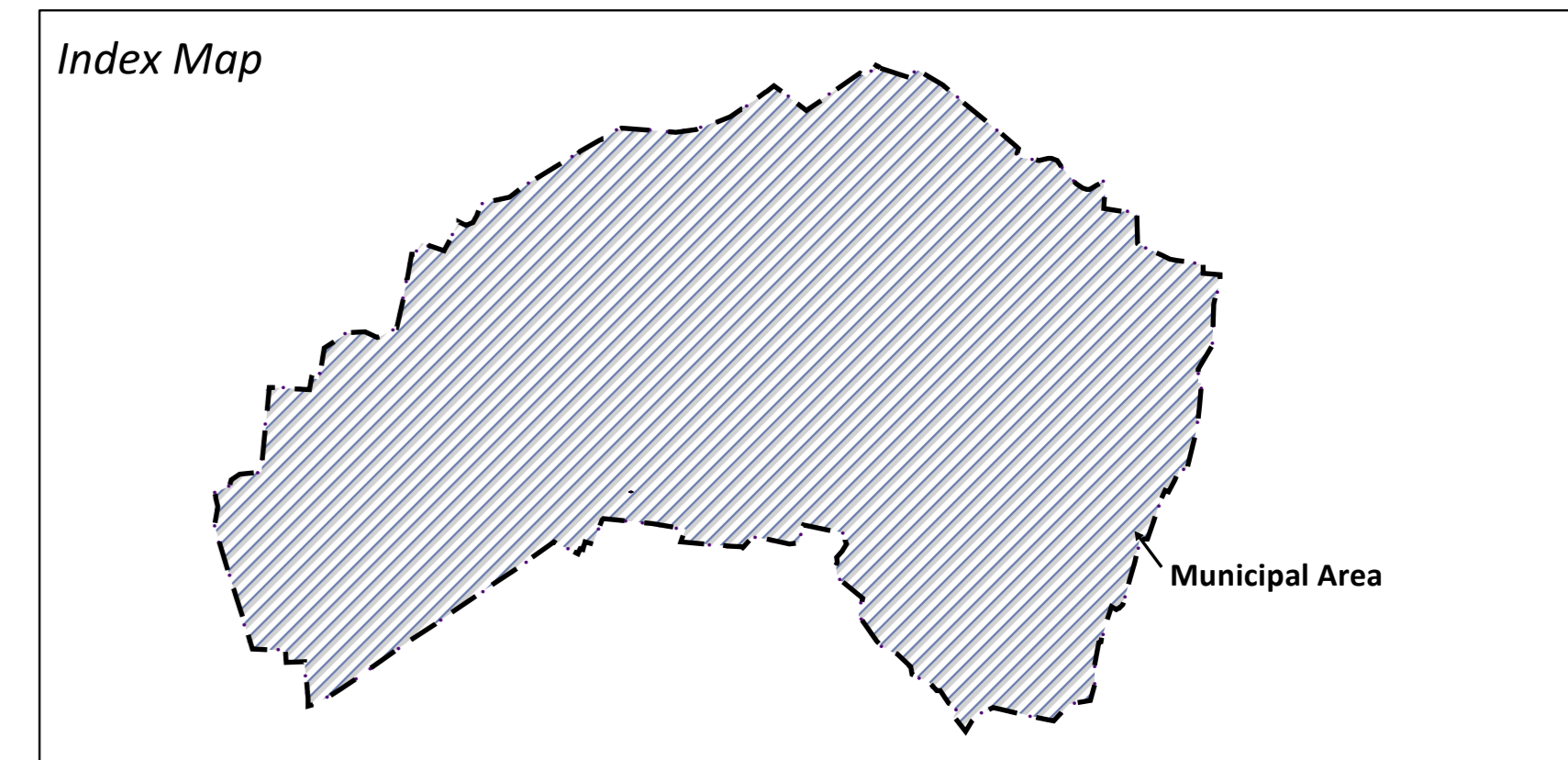
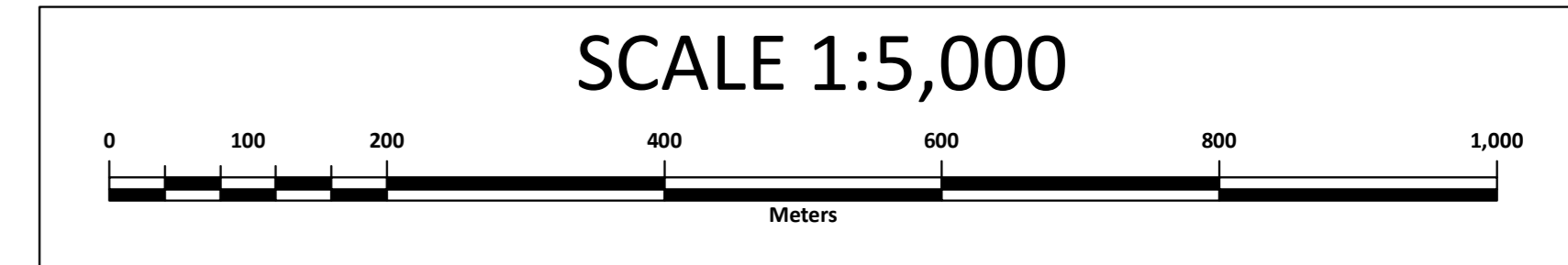
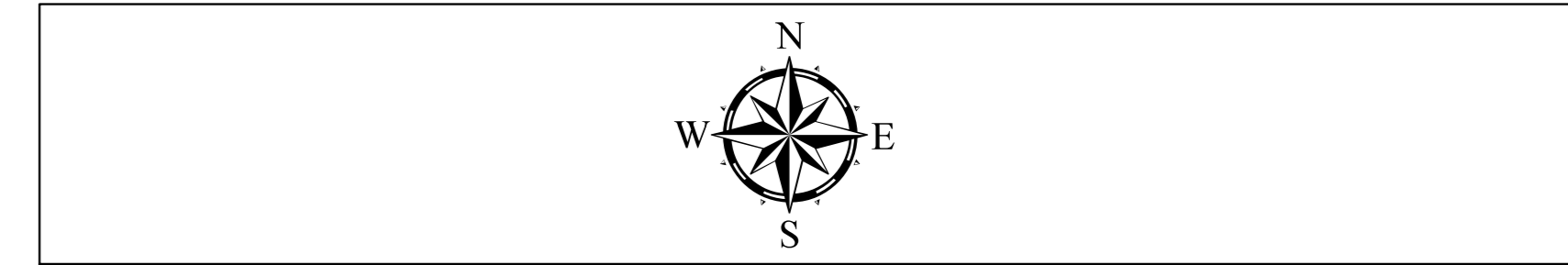


**Nagar Parishad, Shahpura  
District - Dindori (M.P.)**

Map Title **CITY BASE MAP**

**Legend**

- Municipal Boundary
- Railway Line
- National Highway
- State Highway
- Major Road
- Other Road
- Drainage / Nala
- River
- Pond / Tank / Reservoir
- Important Landmark



**Project Title**  
Preparation of Property Tax Register Based on GIS & Multi Purpose Household Survey in Cluster-U8 (Narsingpur, Gadawara, Goteagaon, Panagar, Sihora, Nainpur, Dindori, Shahpura)

**Sources**

- (1) Survey of India Toposheet No. : 64 A/12 on Scale 1: 50,000
- (2) Word View-02 Imagery
- (3) Ward Gazette Notification : Dated: 12th Aug., 1994

**Urban Administration & Development Department  
Government of Madhya Pradesh, Bhopal**  
Palika Bhavan, 6 No Bus Stop, Shivaji Nagar, Bhopal - 462016 (MP)

**Prepared by**  
 **J M Environet Private Limited**  
D-829, Behind Fortis Hospital Malviya Nagar, Jaipur Rajasthan, India  
Web: www.jmenvironet.org

**VERIFIED AND APPROVED BY**

Chief Municipal Officer	Nodal Officer	Revenue Officer / Engineer	Team Leader
Name & Signature	Name & Signature	Name & Signature	Name & Signature
Version: 1.0	Revision: 1.0	Date: 5 Aug., 2016	