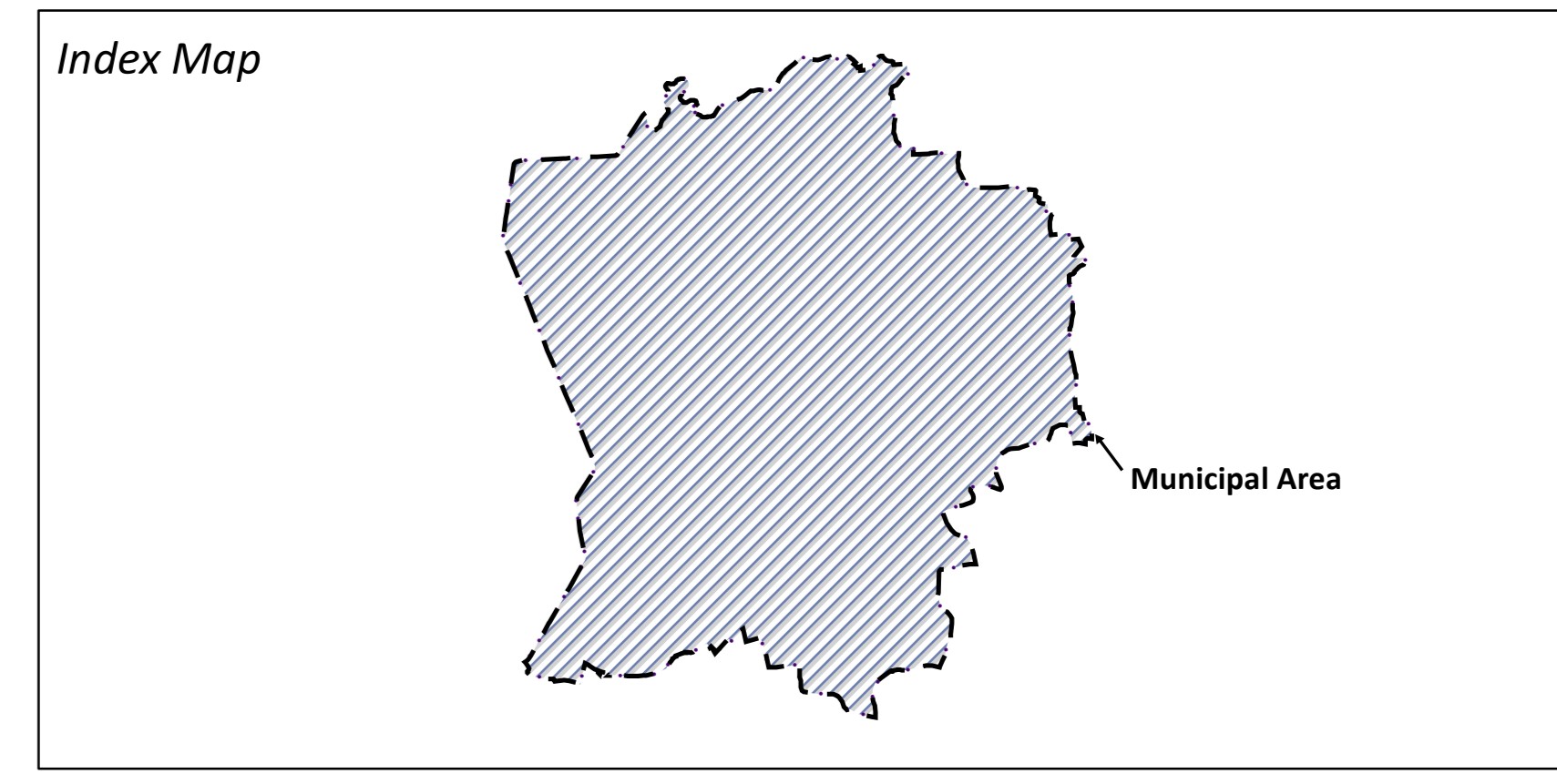
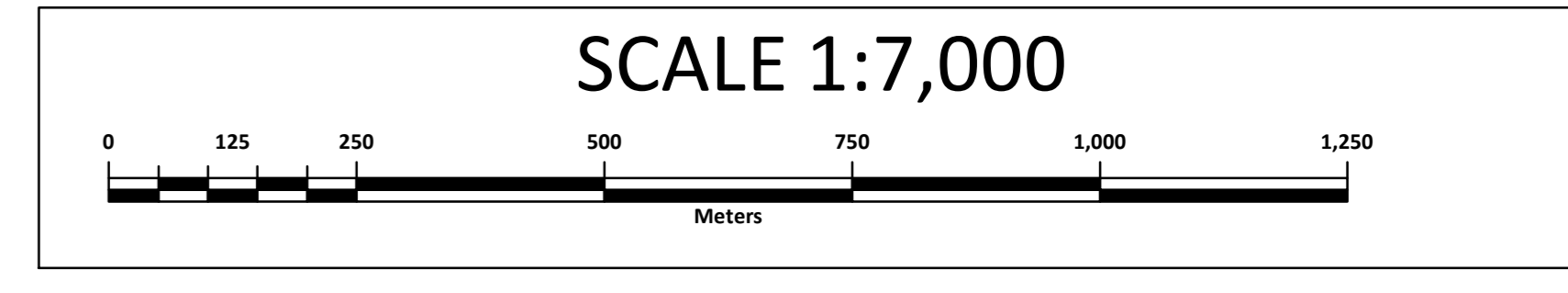
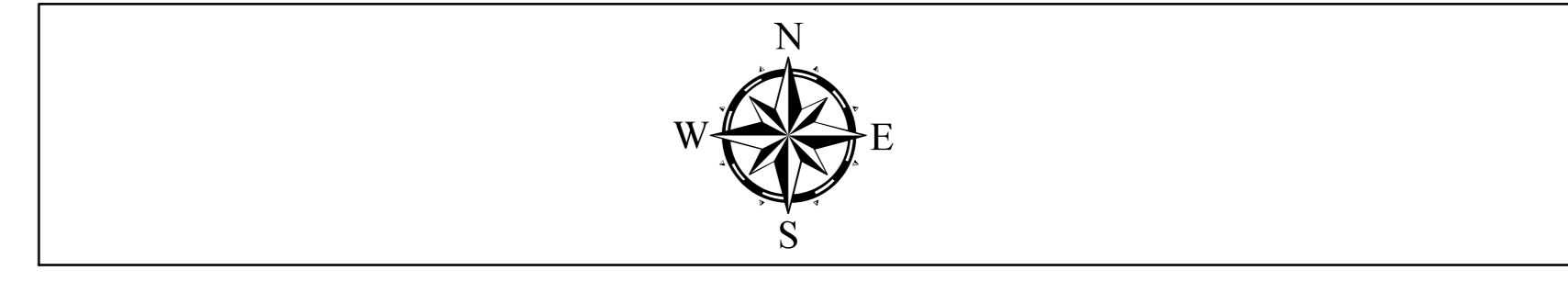


Nagar Palika Parishad, Sihora District - Jabalpur(M.P.)

Map Title **CITY BASE MAP**

Legend

- Municipal Boundary
- Railway Line
- National Highway
- State Highway
- Major Road
- Other Road
- Drainage / Nala
- River
- Pond / Tank / Reservoir
- Important Landmark



Project Title
Preparation of Property Tax Register Based on GIS & Multi Purpose Household Survey in Cluster-U8 (Narsinghpur, Gadara, Goteagaon, Panagar, Sihora, Nainpur, Dindori, Shahpura)

- Sources**
- (1) Survey of India Toposheet No. :64 A/2 & 64 A/3 on Scale 1: 50,000
 - (2) Word View-02 Imagery
 - (3) Ward Gazette Notification : Dated: 7th March,2014

Urban Administration & Development Department
Government of Madhya Pradesh, Bhopal
 Palika Bhavan, 6 No Bus Stop, Shivaji Nagar, Bhopal - 462016 (MP)

Prepared by **J M Environet Private Limited**
 D-829, Behind Fortis Hospital Malviya Nagar,
 Jaipur Rajasthan, India
 Web: www.jmenvionet.org

VERIFIED AND APPROVED BY			
Chief Municipal Officer	Nodal Officer	Revenue Officer / Engineer	Team Leader
Name & Signature	Name & Signature	Name & Signature	Name & Signature
Version: 1.0	Revision: 1.0	Date: 28th July, 2016	