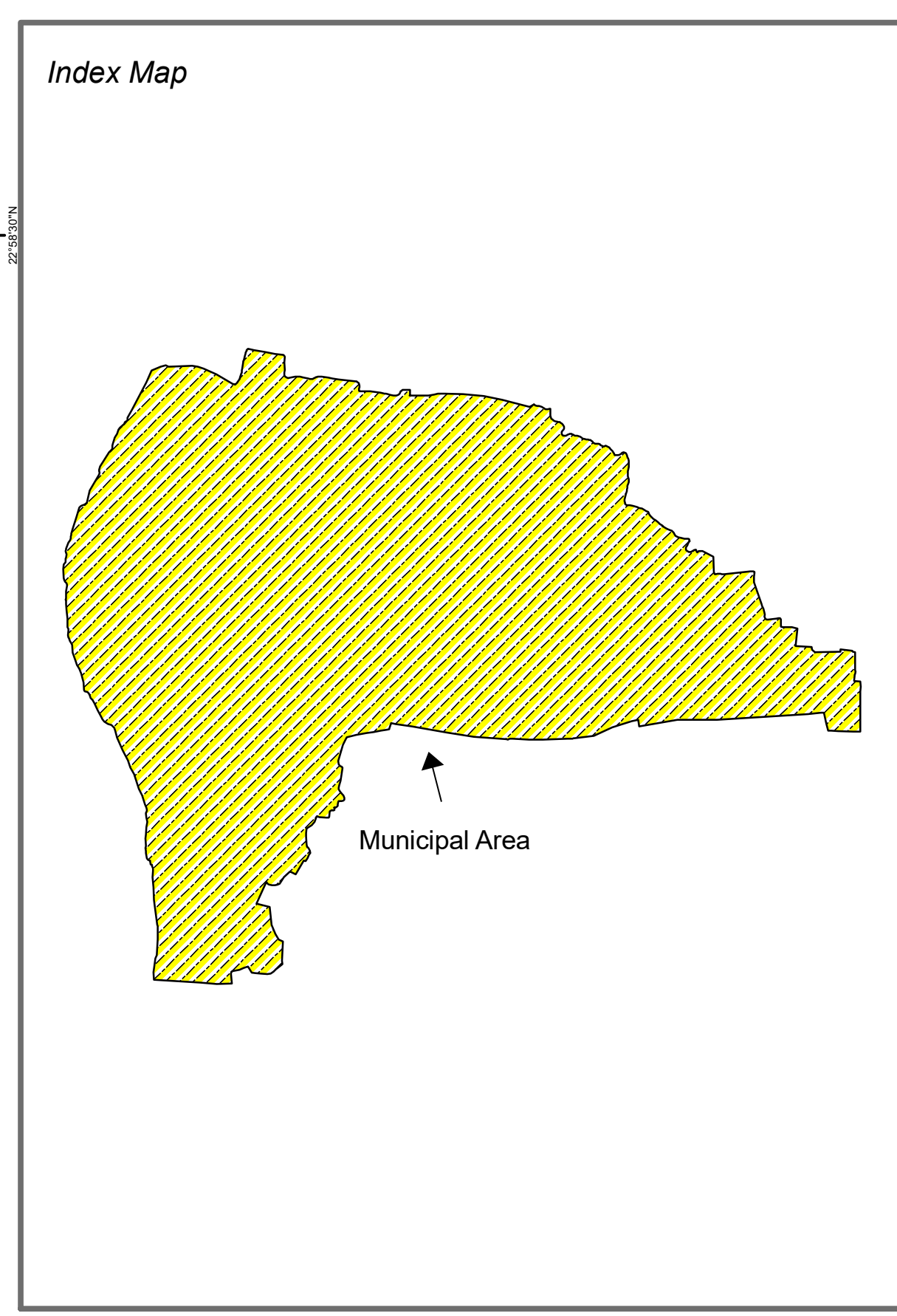
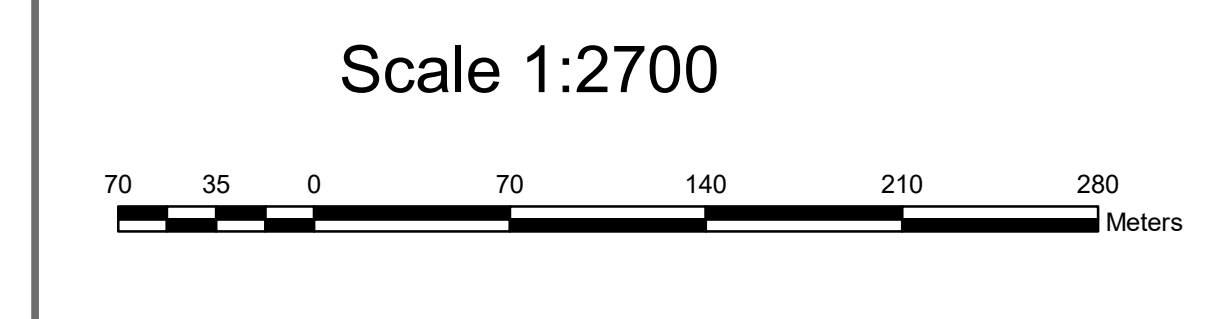



**Nagar Parishad, Sonkatch  
District- Dewas (M.P.)**

**Map Title  
CITY BASE MAP**

**Legend**

- Municipal Boundary
- Railway Line
- National Highway
- State Highway
- Major Road
- Other Road
- River
- Drainage / Nala
- Pond / Tank / Reservoir
- Important Landmark



**Project Title**  
**Preparation of GIS Based Maps And Conducting Multi-Purpose Household Survey in Cluster-M/10**  
 (Berasia, Ashta, Ganjbasoda, Satwas, Sonkatch, Sarangpur, Shahganj, Shamshabad, Pipalrawa, Rajgarh)

**Source**

- (1) WorldView-02 Satellite Data Dated 13-Dec-2013
- (2) Ward Gazette Notification 595, Dated: 12-Aug-1994
- (3) Survey of India Toposheet No.: F-43K5 on Scale 1:50,000

**Urban Administration and Development Department**  
**Government of Madhya Pradesh, Bhopal**  
 Palika Bhavan, 6 No Bus Stop, Shivaji Nagar, Bhopal - 462016 (MP)

**Prepared By** **GIS CONSORTIUM INDIA PVT LTD**  
 H-112, First Floor, Sector-63  
 Noida-201309 (UP)  
 Tel: +91-120-4640000, Fax: +91-120-4640020  
 Web: www.gisconsortium.net

**Verified and Approved By**

Chief Municipal Officer	Nodal Officer	Rev. Officer/Engineer	Team Leader
Name & Signature	Name & Signature	Name & Signature	Name & Signature

Version: 1.0      Revision: 1.1      Date: 30-Jan-2017

