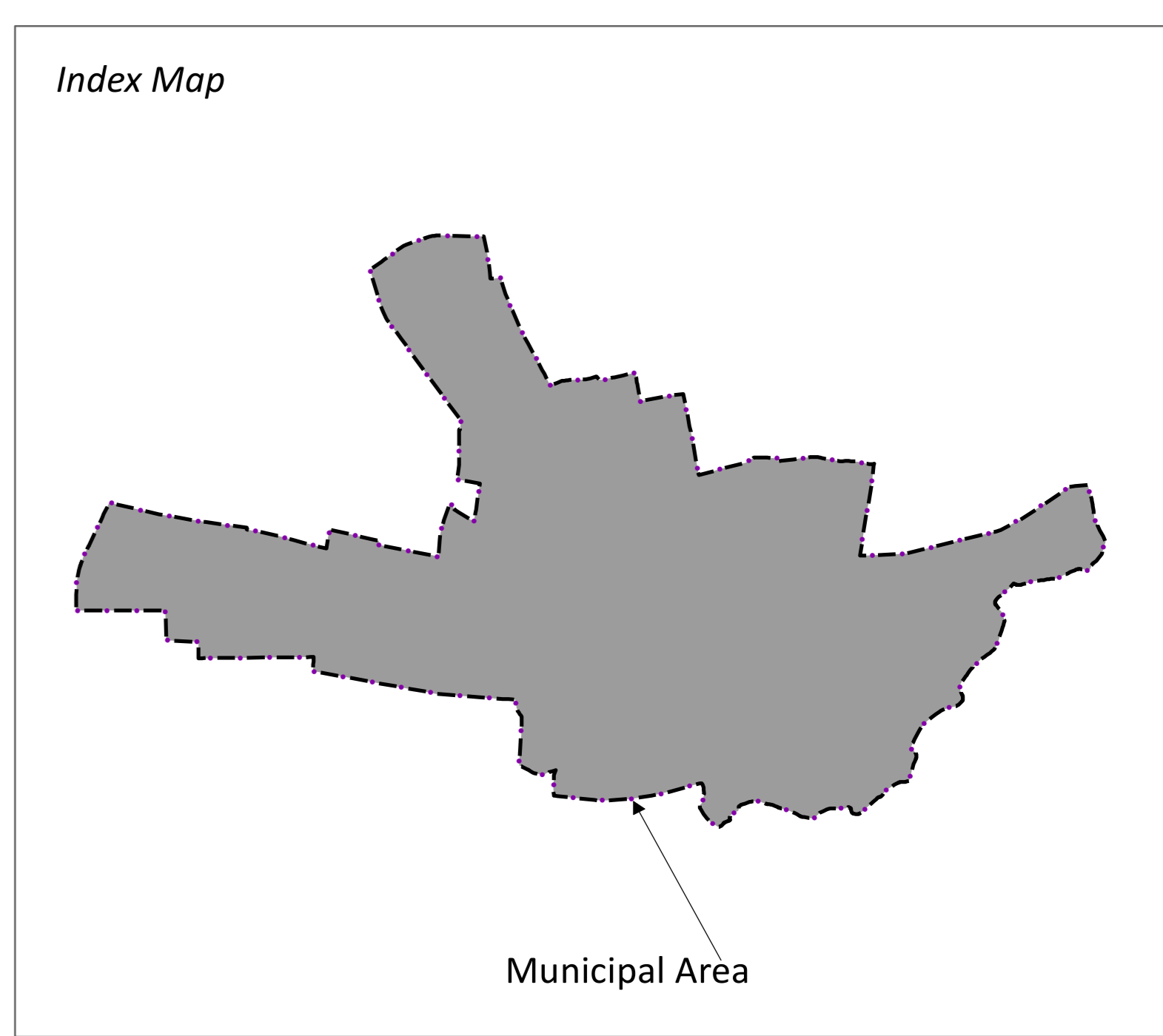
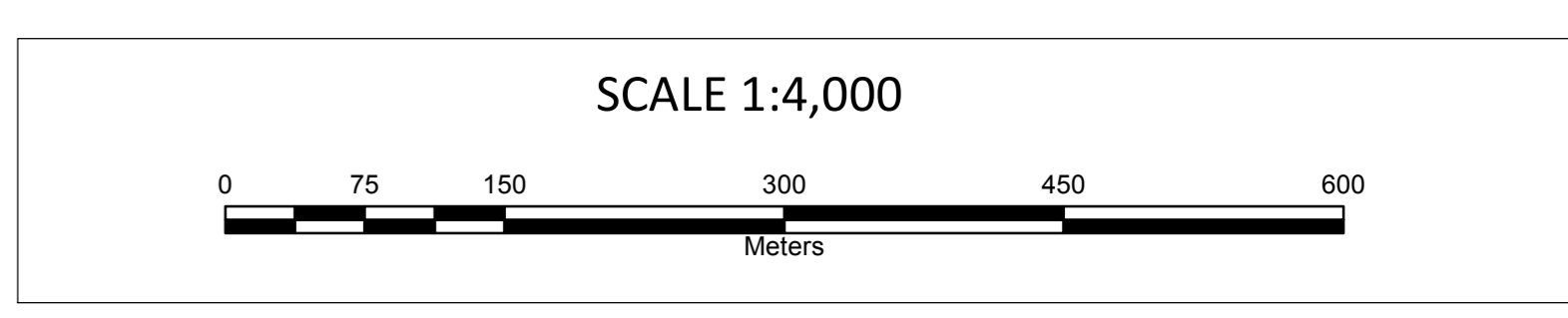
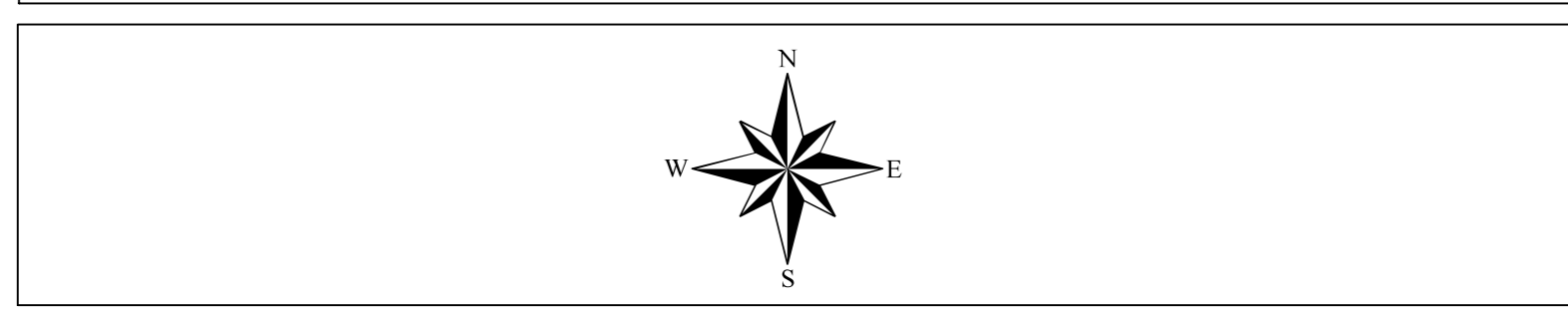


Nagar Parishad, Taal District -Ratlam (M.P.)

Map Title
City Base Map

Legend

- Municipal Boundary
- Major Road
- Other Road
- Bridge
- Drainage
- Dam Structure
- Culvert
- Overhead Tank
- Important Landmark



Project Title
Preparation of Property Tax Register Based on GIS & Revenue Survey with Technical Handholding Support in Cluster KK-13
(Taal, Sailana, Alot, Namli, Badawada, Piploda, Dhamnod-Ratlam, Soyatkal, Badagaon-Shajapur, Nalkheda, Barod Shajapur, Kanad, Susner)

Source
(1) Survey of India Toposheet No: -46-M-6 on Scale 1:50,000
(2) World View -02 Satellite Data Nov-2013
(3) Ward Gazette Notification, Date: 07-Feb-2014

Urban Administration & Development Department
Government of Madhya Pradesh, Bhopal
Palika Bhawan, 6 No. Bus Stop , Shivaji Nagar, Bhopal - 462016 (M.P.)

Prepared by
Ceinsys Tech Ltd.
Formerly ADCC Infocad Ltd.
10/5, IT Park, Opp: VNIT, Nagpur- 440022 (M.S.)
Web: www.ceinsys.com

Verified & Approved By

Chief Municipal Officer	Nodal Officer	Revenue Officer / Engineer	Project Manager
Name & Signature	Name & Signature	Name & Signature	Name & Signature

Version: 1.0 Revision: 1.0 Date: 00/00/2018

