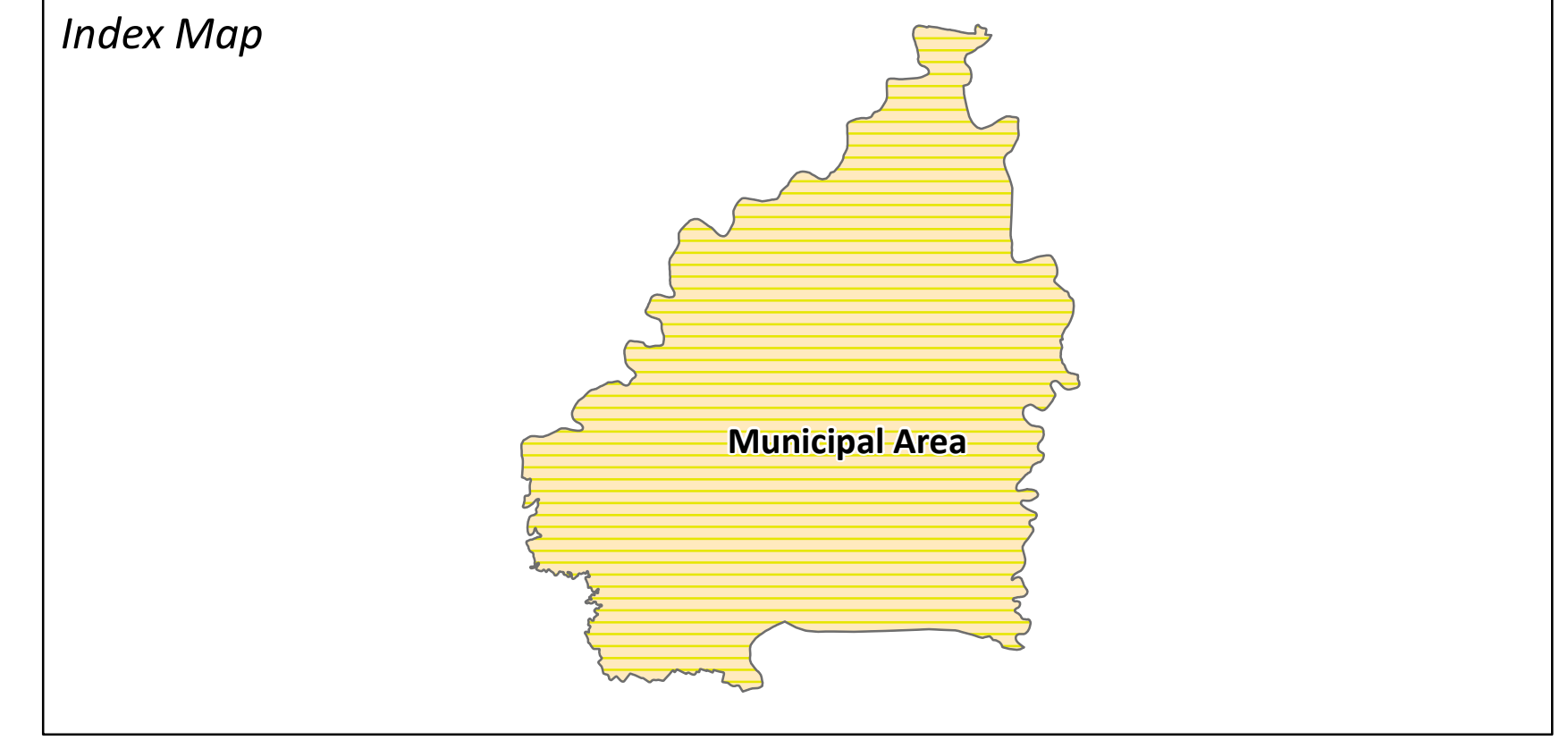
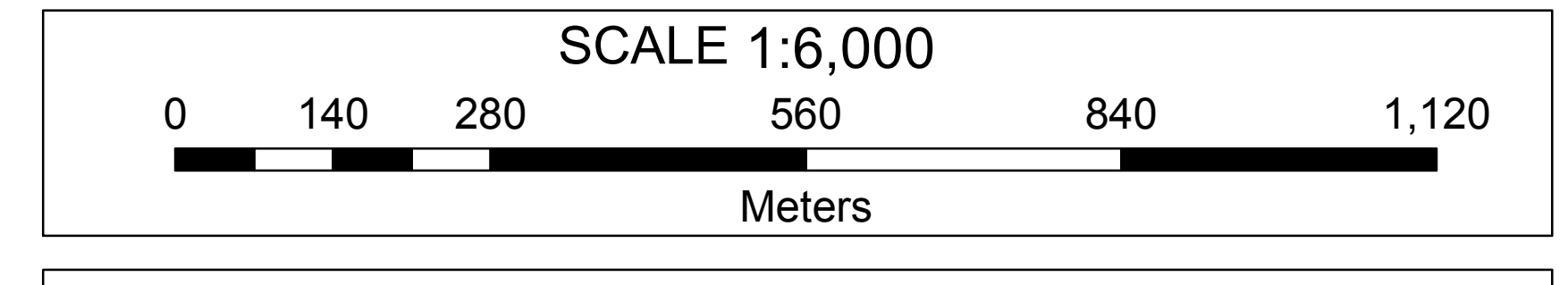



# Nagar Parishad, Tendukheda District - Damoh (M.P.)

Map Title  
**Base Map of Municipal Council Area**

**Legend**

- Important Landmarks
- National Highway
- State Highway
- Major Road
- Other Road
- Bridge / Culvert
- Canal
- Ward Boundary
- Municipal Boundary
- Road
- Drainage / Nala
- Pond / Tank / Reservoir
- River



**Project Title**  
**“Preparation of Property Tax Register based on GIS & Revenue Survey with Technical Handholding Support in Cluster-II/13”**  
 (Tendukheda, Patharia, Patera, Amanganj, Devendra Nagar, Ajaygarh, Kakarhati, Pawai, Shahgarh, Rahatgarh, Banda, Shahpur and Makroniya)

- Sources**
- (1) Survey of India Toposheet No.: 55M/11 on Scale 1: 50,000
  - (2) WorldView-02 Satellite Data sourced from National Remote Sensing Centre (NRSC), Hyderabad. Acquisition Date: 06.02.2014
  - (3) Ward Gazette Notification No. 239-Va.LI.-1-2014, Damoh Dated: 04.07.2014

**Urban Administration & Development Department**  
**Government of Madhya Pradesh, Bhopal**  
 Palika Bhavan, 6 No Bus Stop, Shivaji Nagar, Bhopal - 462016 (MP)

**Prepared by**

**Choice Consultancy Services Private Limited**  
 Choice House, Shree Shakambhari Corporate Park,  
 Plot No.156-158, JB Nagar, Andheri East,  
 Mumbai - 400099 (Maharashtra)

**VERIFIED AND APPROVED BY**

Chief Municipal Officer	Nodal Officer	Revenue Officer / Engineer	Project Manager
Name & Signature	Name & Signature	Name & Signature	Name & Signature
Version: 1.0	Revision: 0.0	Date:	