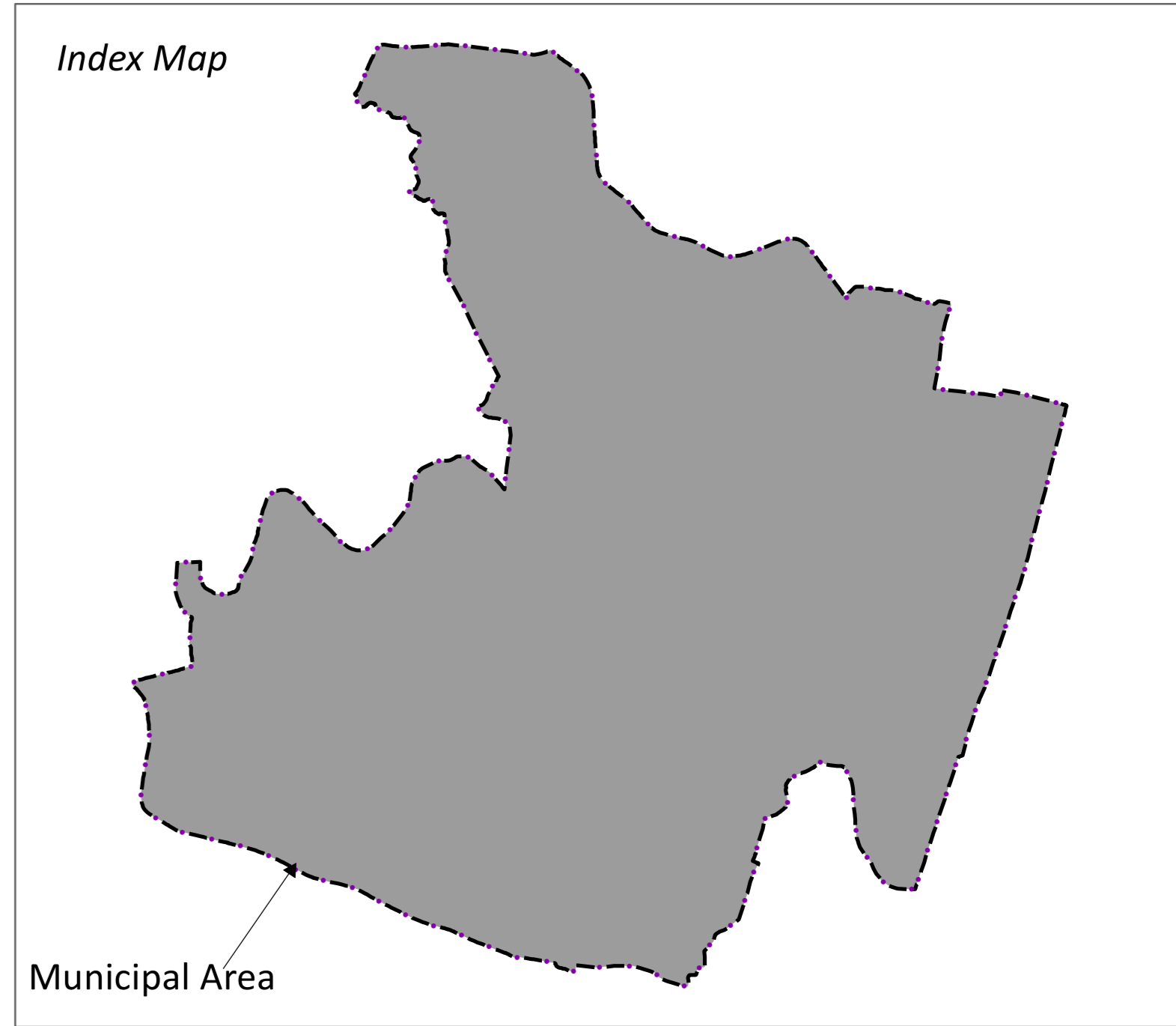
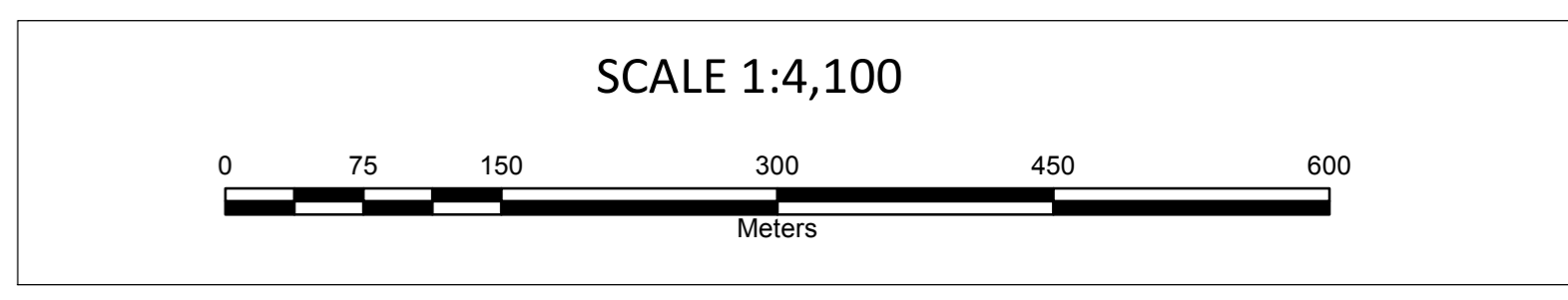
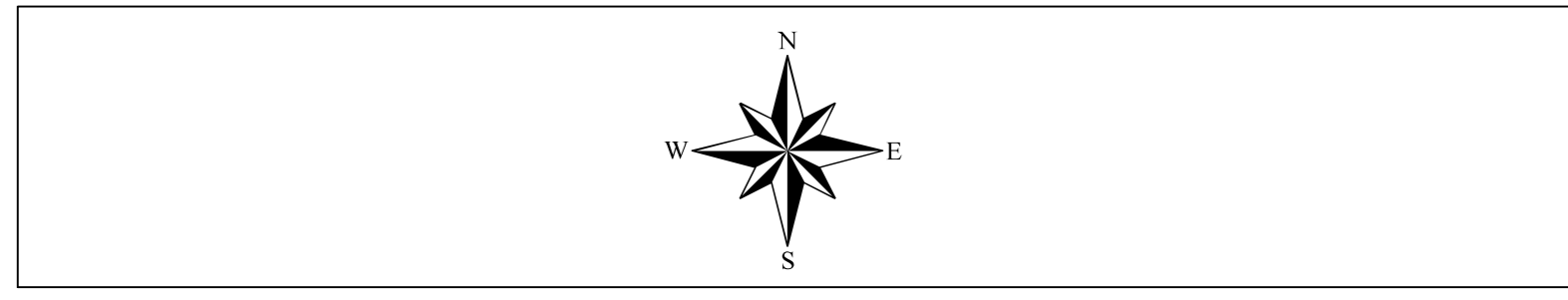


**Nagar Parishad, Unchahara
District -Satna (M.P.)**

**Map Title
City Base Map**

Legend

- Municipal Boundary
- State Highway
- Other Road
- Bridge
- River
- Drainage
- Waterbody
- Important Landmark



Project Title
**Preparation of Property Tax Register Based on
GIS & Revenue Survey with
Technical Handholding Support in Cluster GG-17**
 (Mangawan, Semaria, Gurh, Maugani, Teonthar, Hanumana, Chakghat, Govindgarh, Naigarhi,
Unchahara, New-Ramnagar, Nagod, Birsinghpur, Jaitwara, Kotar, Kothi, Amarpatan)

- Sources**
- (1) Survey of India Toposheet No: -63-D-15 on Scale 1:50,000
 - (2) World View -02 Satellite Data Dec-2013
 - (3) Ward Gazette Notification, Date: 25-Apr-2014

**Urban Administration & Development Department
Government of Madhya Pradesh, Bhopal**
 Palika Bhawan, 6 No. Bus Stop, Shivaji Nagar, Bhopal - 462016 (M.P.)

Prepared by
Ceinsys Tech Ltd.
 Formerly ADCC Infocad Ltd.
 10/5, IT Park, Opp: VNIT, Nagpur- 440022 (M.S.)
 Web: www.ceinsys.com

Verified & Approved By

Chief Municipal Officer	Nodal Officer	Revenue Officer / Engineer	Project Manager
Name & Signature	Name & Signature	Name & Signature	Name & Signature

Version: 1.0 Revision: 1.0 Date: 00/00/2018

