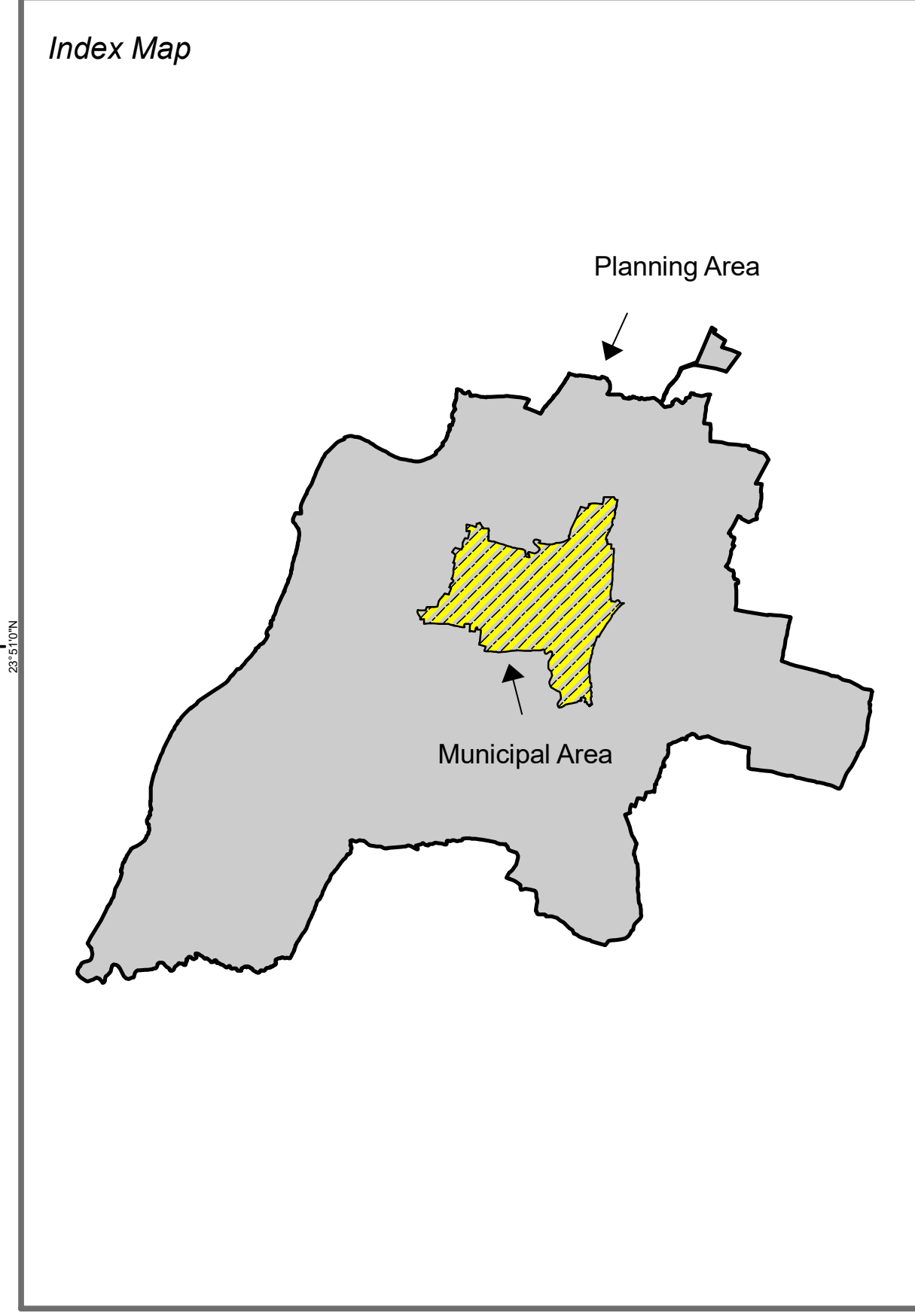
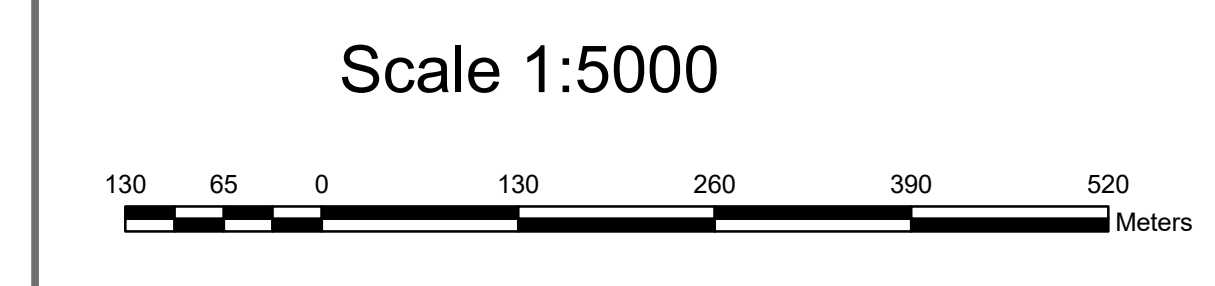



Nagar Palika Parishad, Ganjbasoda District- Vidisha (M.P.)

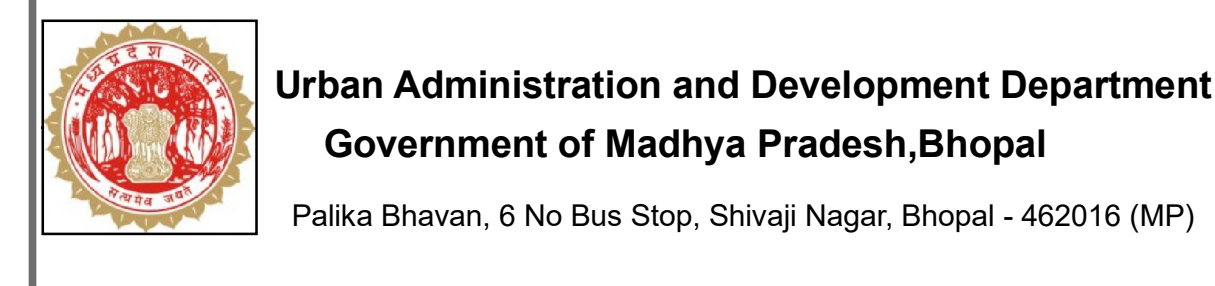
CITY BASE MAP

- Legend**
- Municipal Boundary
 - Railway Line
 - National Highway
 - State Highway
 - Major Road
 - Other Road
 - River
 - Drainage / Nala
 - Pond / Tank / Reservoir
 - Important Landmark



Project Title
Preparation of GIS Based Maps And Conducting Multi-Purpose Household Survey in Cluster-M/10
 (Berasia, Ashta, Ganjbasoda, Satwas, Sonkatch, Sarangpur, Shahganj, Shamshabad, Pipalrawa, Rajgarh)

- Source**
- (1) WorldView-02 Satellite Data Dated 08-Dec-2013
 - (2) Ward Gazette Notification 418, Dated: 12-Aug-1994
 - (3) Survey of India Toposheet No.: F-43F13 on Scale 1:50,000



Prepared By GIS CONSORTIUM INDIA PVT LTD
 H-112, First Floor, Sector-63
 Noida-201309 (UP)
 Tel: +91-120-4640000, Fax: +91-120-4640020
 Web: www.gisconsortium.net

Verified and Approved By

Chief Municipal Officer	Nodal Officer	Rev. Officer/Engineer	Team Leader
Name & Signature	Name & Signature	Name & Signature	Name & Signature

Version: 1.0 Revision: 1.1 Date: 30-Jan-2017

