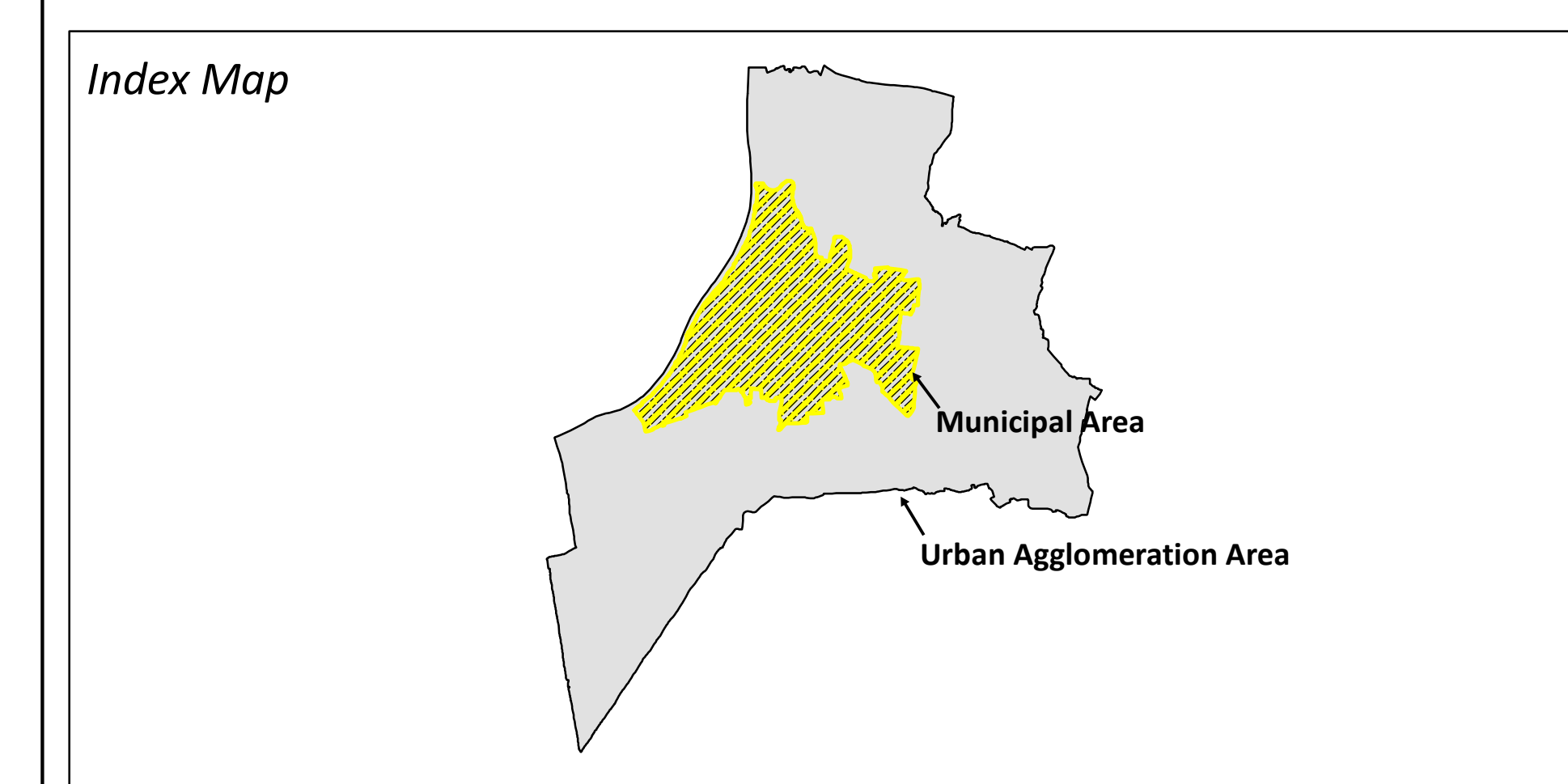
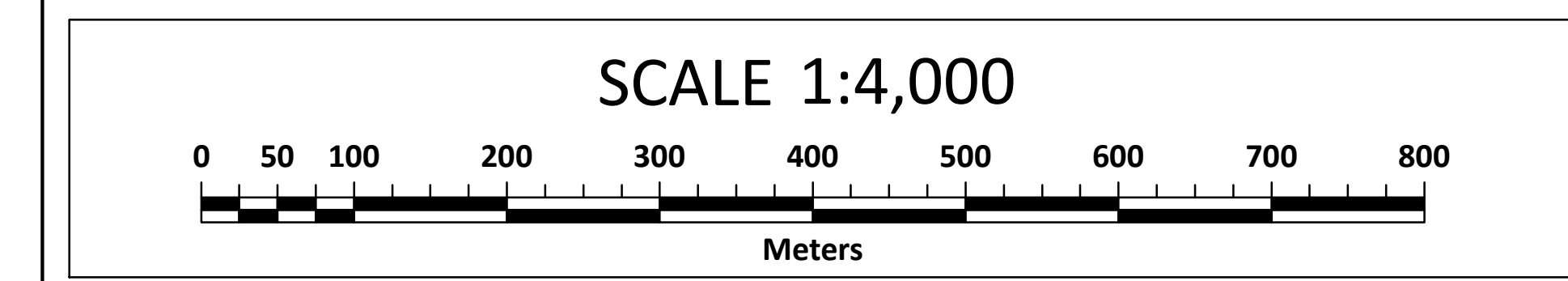



Nagar Palika Parishad, Mahidpur District - Ujjain (M.P.)

Map Title
CITY BASE MAP

- Legend
-  Municipal Boundary
 -  Major Road
 -  Other Road
 -  River
 -  Drainage/Nala
 -  Pond / Tank / Reservoir
 -  Important Landmark



Project Title
Preparation of GIS Base Maps and Conducting Multi-Purpose Household Survey in Cluster - F (Mahidpur,Bina,Khurai and Sehore)

- Sources
- (1) Survey of India Toposheet No.: F43D11 & 46M/10 on Scale 1: 50,000
 - (2) Quik Bird(QVB) -02 Satellite Data Procured from National Remote Sensing Centre (NRSC),Hyderabad Acquisition Date : 12th January, 2014
 - (3) Ward Gazette Notification No. 315/MPMUA (37 of 1961), Dated: 13th June, 2014



Urban Administration & Development Department
Government of Madhya Pradesh, Bhopal
Palika Bhavan, 6 No Bus Stop, Shivaji Nagar, Bhopal - 462016 (MP)

VERIFIED AND APPROVED BY

| | | | |
|-------------------------|------------------|----------------------------|------------------|
| Chief Municipal Officer | Nodal Officer | Revenue Officer / Engineer | Team Leader |
| Name & Signature | Name & Signature | Name & Signature | Name & Signature |
| Version: 1.0 | Revision: 0.0 | Date: 16th October, 2015 | |

Disclaimer:
This map is provided on an as-is basis, and neither the Municipal council nor the UADD provides any warranty of guarantee as to the content, accuracy, or completeness of any data provided, and assumes no responsibility for any consequences arising out of using the information contained in this map.

