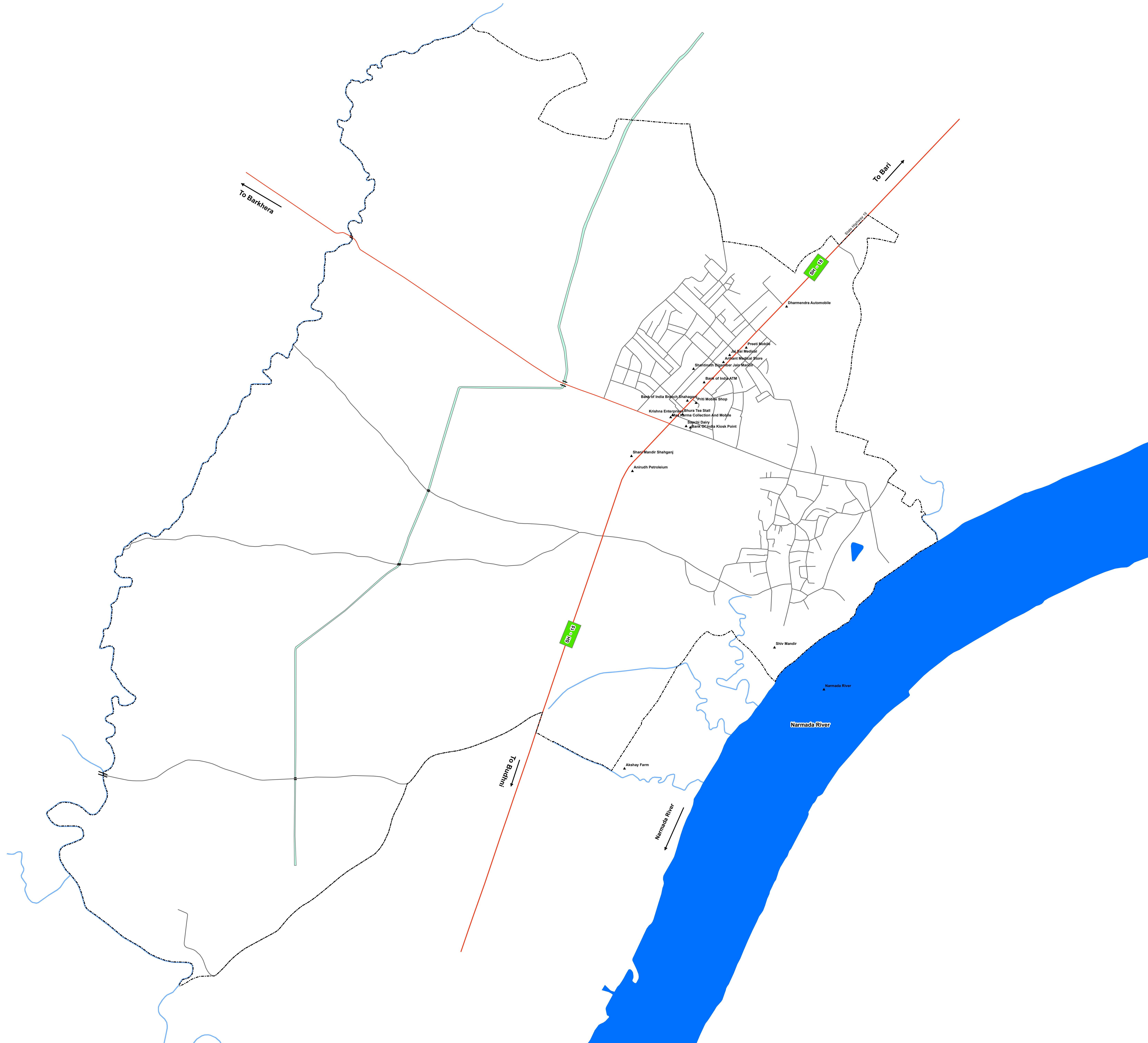
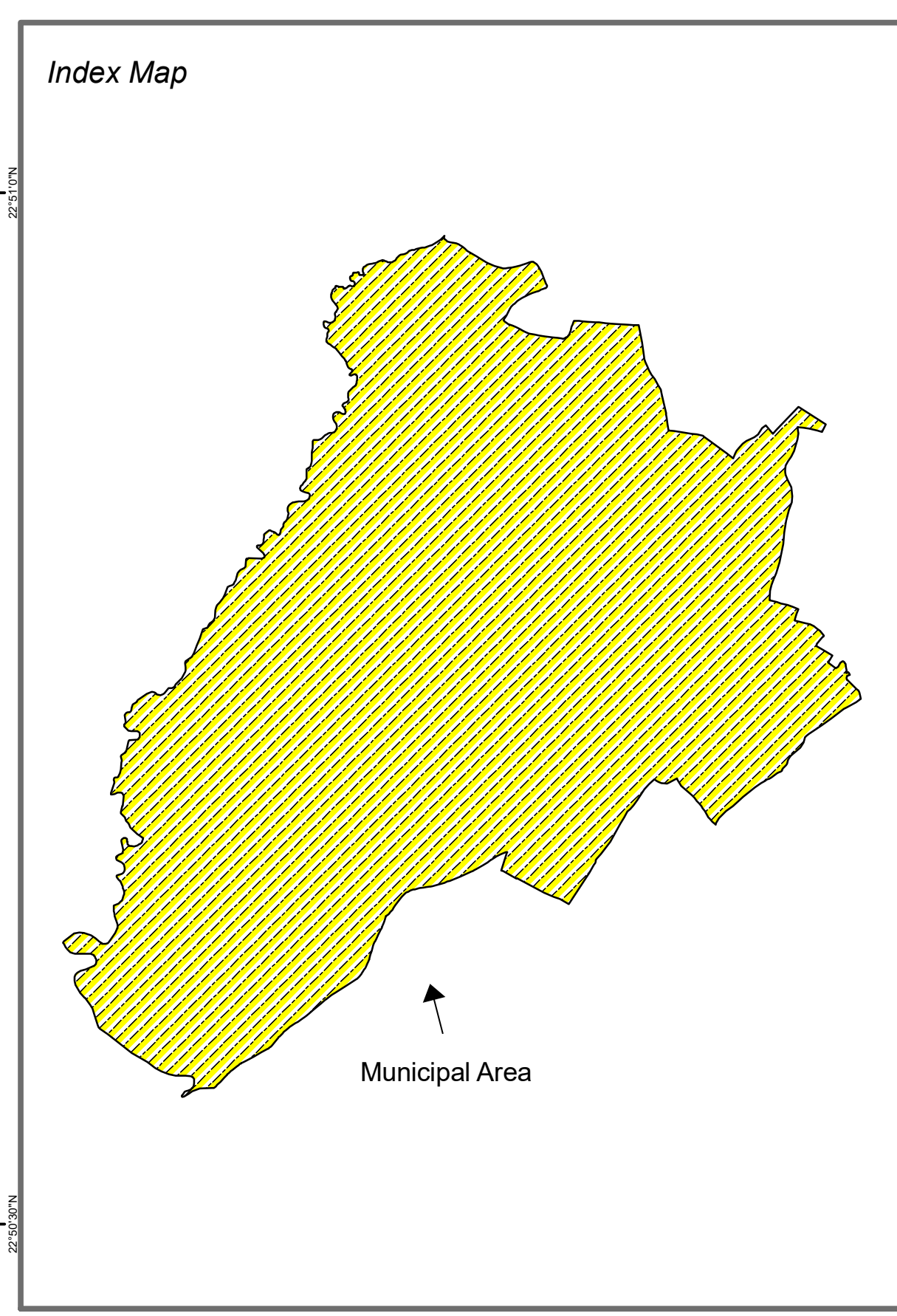
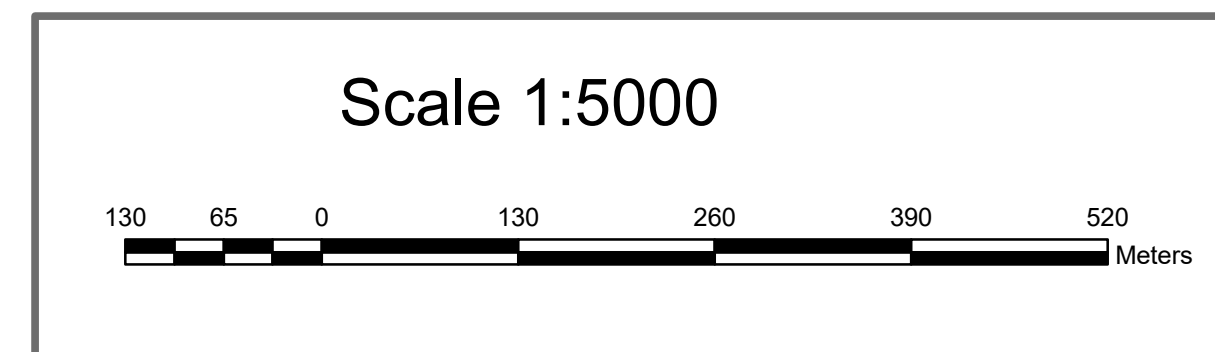



**Nagar Parishad, Shahganj  
District- Sehore (M.P.)**

Map Title  
**CITY BASE MAP**

**Legend**

- Municipal Boundary
- Railway Line
- National Highway
- State Highway
- Major Road
- Other Road
- River
- Drainage / Nala
- Canal
- Pond / Tank / Reservoir
- Important Landmark



**Project Title**  
Preparation of GIS Based Maps And Conducting Multi-Purpose Household Survey in Cluster-M/10 (Berasia, Ashta, Ganjbasoda, Satwas, Sonkatch, Sarangpur, Shahganj, Shamshabad, Pipalrawa, Rajgarh)

**Source**  
(1) WorldView-02 Satellite Data Dated 08-Nov-2013  
(2) Ward Gazette Notification 470, Dated: 27-Sep-2010  
(3) Survey of India Toposheet No.: F-43L13 on Scale 1:50,000

**Urban Administration and Development Department**  
Government of Madhya Pradesh, Bhopal  
Palika Bhavan, 6 No Bus Stop, Shivaji Nagar, Bhopal - 462016 (MP)

**Prepared By**  
 **GIS CONSORTIUM INDIA PVT LTD**  
H-112, First Floor, Sector-63  
Noida-201309 (UP)  
Tel: +91-120-4640000, Fax: +91-120-4640020  
Web: www.gisconsortium.net

Verified and Approved By

Chief Municipal Officer	Nodal Officer	Rev. Officer/Engineer	Team Leader
Name & Signature	Name & Signature	Name & Signature	Name & Signature

Version: 1.0      Revision: 1.1      Date: 30-Jan-2017