

75°38'30"E

75°39'0"E

75°39'30"E

24°43'30"N

24°43'0"N

24°33'30"N

75°38'30"E











75°39'0"E


75°39'30"E

Nagar Parishad, Suwasra District - Mandsaur (M.P.)

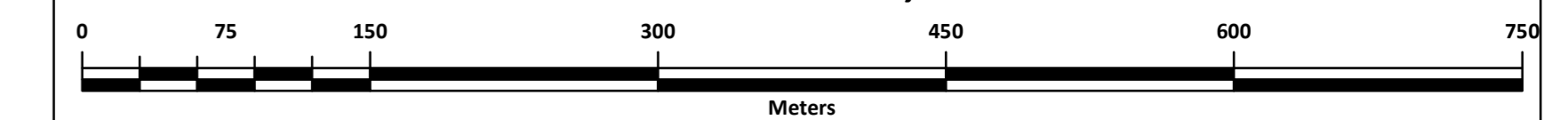
Map Title **CITY BASE MAP**

Legend


-  Municipal Boundary
-  Railway Line
-  National Highway
-  State Highway
-  Major Road
-  Other Road
-  Drainage / Nala
-  River
-  Pond / Tank / Reservoir
-  Important Landmark



SCALE 1:3,500



Index Map



Project Title
Preparation of GIS Base Maps and Conducting Multi-Purpose Household Survey in Cluster-P (Neemuch, Singoli, Malhargarh, Pipliyamandi, Shamgarh, Suwasra)

Sources

- (1) Survey of India Toposheet No. :45 P/12 on Scale 1: 50,000
- (2) QuickBird-02 Satellite Data Procured from National Remote Sensing Centre (NRSC), Hyderabad. Acquisition Date : 12th Jan., 2014
- (3) Ward Gazette Notification : Dated 16th April, 2010



Urban Administration & Development Department
Government of Madhya Pradesh, Bhopal
 Palika Bhavan, 6 No Bus Stop, Shivaji Nagar, Bhopal - 462016 (MP)

Prepared by



J M Environet Private Limited
 D-829, Behind Fortis Hospital Malviya Nagar,
 Jaipur Rajasthan, India
 Web: www.jmenvironet.org

VERIFIED AND APPROVED BY

Chief Municipal Officer	Nodal Officer	Revenue Officer / Engineer	Project Manager
Name & Signature	Name & Signature	Name & Signature	Name & Signature

Version: 1.0

Revision: 1.0

Date: 15 Sep., 2016

