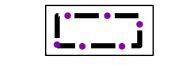







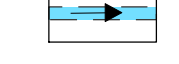





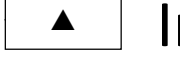


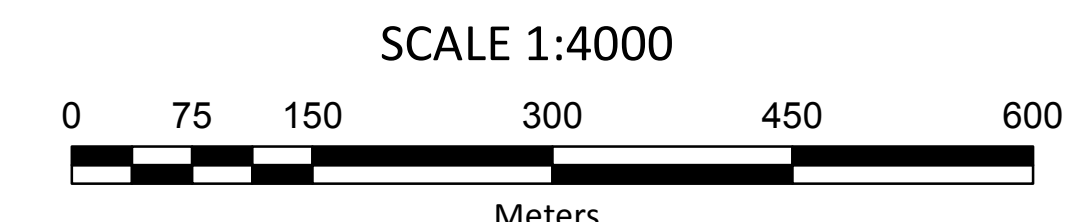
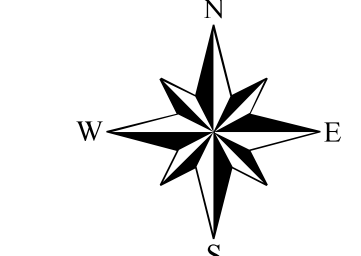
**Nagar Parishad, Timarni
District - Harda (M.P.)**

Map Title

City Base Map

Legend

-  Municipal Boundary
-  National Highway
-  Major Road
-  Other Road
-  Railway Line
-  Bridge
-  Culvert
-  River
-  Canal
-  Drainage
-  Waterbody
-  Overhead Tank
-  Park
-  Playground
-  Important Landmark




Index Map



Project Title
Preparation of Property Tax Register based on
GIS & Multi Purpose Household Survey (MPHS)
with Technical Handholding Support in Cluster J-9
(Amla, Sarni, Betul-Bazar, Bhainsdehi, Athner, Chicholi, Timarni, Sohagpur, Seoni-Malwa)

- Sources**
- (1) Survey of India Toposheet No:- 55F/3,7 on Scale 1:50,000
 - (2) World View -02 Satellite Data Feb, 2014
 - (3) Ward Gazette Notification , Date : 21 Mar, 2014

 **Urban Administration & Development Department**
Government of Madhya Pradesh, Bhopal
Palika Bhawan, 6 No Bus Stop , Shivaji Nagar, Bhopal - 462016 (M.P.)

 Prepared by
ADCC INFOCAD LTD.
10/5, IT Park, Opp: VNIT, Nagpur- 440022 (M.S.)
Web: www.adccinfocad.com

Verified & Approved By

Chief Municipal Officer	Nodal Officer	Revenue Officer / Engineer	Project Manager / Engineer
Name & Signature	Name & Signature	Name & Signature	Name & Signature

Version: 1.0 Revision :1.0 Date :00/00/2016

Disclaimer:
This map is provided on an as-is basis, and neither the Municipal council nor the UADD provides any warranty of guarantee as to the content, accuracy, or completeness of any data provided, and assumes no responsibility for any consequences arising out of using the information contained in this map.

